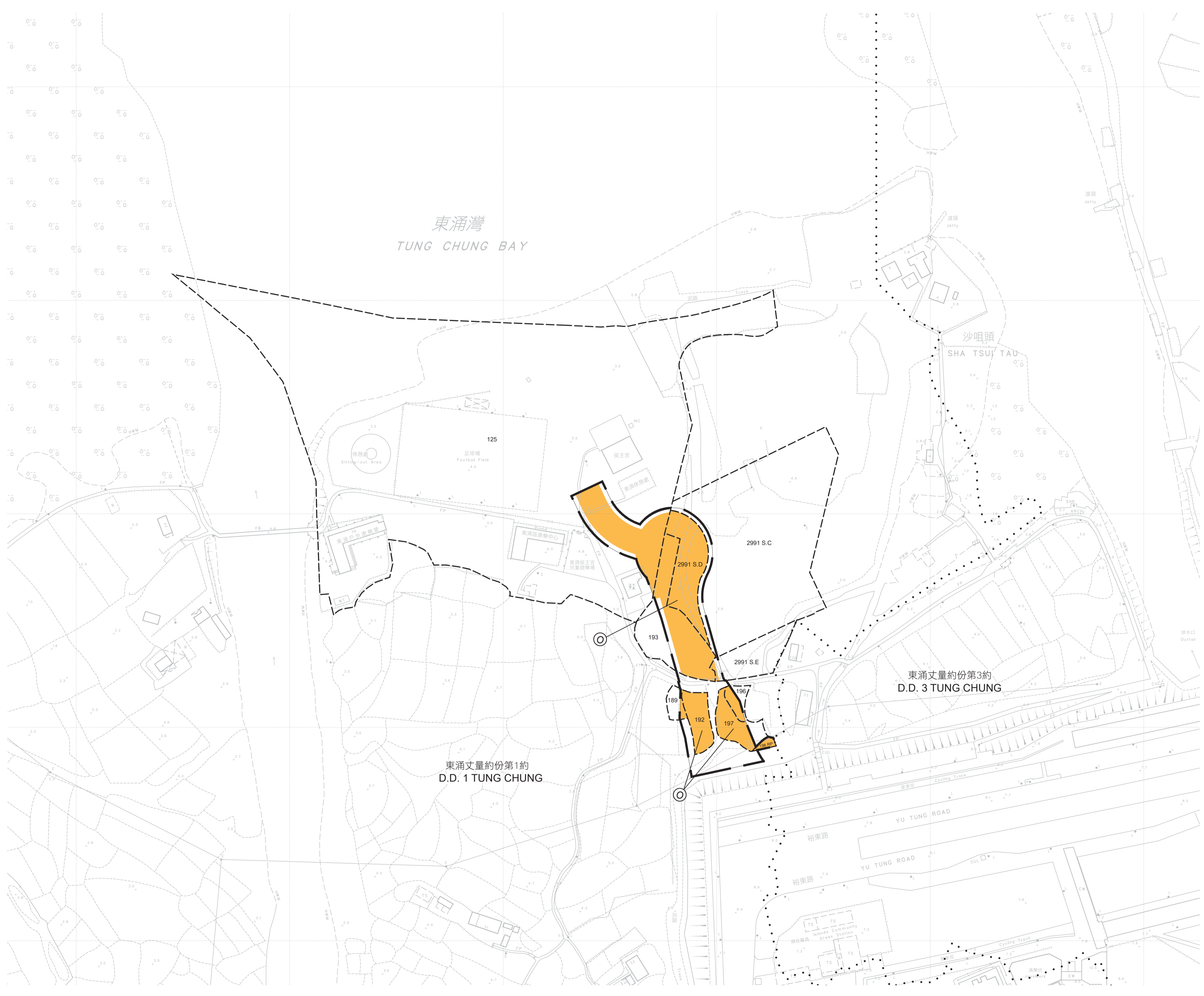


- 圖例 LEGEND**
- 收地/清拆界限  
RESUMPTION / CLEARANCE LIMIT
  - 將予收回的土地  
LAND TO BE RESUMED
  - 地段界線  
LOT BOUNDARY
  - D.D. 丈量約份  
DEMARCATON DISTRICT
  - RP 餘段  
REMAINING PORTION
  - S. 分段  
SECTION
  - (P) 部分  
PORTION(S)
  - ..... 丈量約份界線  
DEMARCATON DISTRICT BOUNDARY
  - 顏色  
COLOURED ORANGE

將予收回土地的面積  
Area of Land to be Resumed

丈量約份編號 D.D. No.	地段編號 Lot No.	平方米(約數) m <sup>2</sup> (about)	平方呎(約數) ft <sup>2</sup> (about)
東涌第1約 D.D. 1 TUNG CHUNG	125 (P)	749.3	8065
	189 (P)	24.4	263
	192	283.3	3049
	193 (P)	697.2	7505
	196 (P)	73.3	789
	197 (P)	257.2	2768
	198 RP	47.8	515
	310 (P)	125.4	1350
	316 (P)	6.8	73
	318 (P)	147.6	1589
	319 (P)	213.5	2298
	320	40.5	436
	321	40.5	436
	322 (P)	25.6	276
	323 (P)	223.7	2408
	324 (P)	23.9	257
	326 (P)	1.2	13
	330 (P)	937.8	10094
	331	121.4	1307
	332 (P)	80.4	865
	333 (P)	15.9	171
	334	80.9	871
	335 (P)	89.9	972
	336 (P)	28.6	308
	351 (P)	109.1	1174
352 (P)	100.3	1080	
355 (P)	148.8	1602	
356 (P)	162.1	1745	
361 RP	3.3	36	
363	323.8	3485	
364	202.3	2178	
365	202.3	2178	
369 (P)	54.4	586	
370	121.4	1307	
502 (P)	112.4	1210	
503 S.A	31.7	341	
503 RP	194.8	2097	
504	323.8	3485	
649 (P)	4.4	47	
652 (P)	132.9	1431	
653 (P)	124.0	1335	
654	80.9	871	
655	80.9	871	
656	121.4	1307	
657 (P)	198.6	2138	
691 RP	89.9	972	
692 RP	137.1	1478	
693 (P)	147.8	1591	
694	80.9	871	
695	283.3	3049	
696 RP	71.2	766	
697 RP	89.8	967	
704 RP	130.5	1405	
1099 RP	63.5	684	
1575 RP (P)	125.4	1350	
1576 RP	60.5	651	
1577	121.4	1307	
1581	121.4	1307	
1582	161.8	1742	
1589 (P)	44.6	480	
1590	80.9	871	
1591	121.4	1307	
1595 RP	85.1	916	
1596	121.4	1307	
1602 RP	182.0	1959	
1644 RP	51.5	554	
1658	80.9	871	
1659	242.8	2614	
1660 RP (P)	300.5	3235	
1661	40.5	436	
1662	80.9	871	
1663	80.9	871	
1664 (P)	96.4	1038	
1677	40.5	436	
1678	40.5	436	
1683 (P)	116.0	1249	
1684	80.9	871	
1685	121.4	1307	
1686 (P)	25.3	272	
1715 (P)	36.7	395	
1731 (P)	21.7	234	
1733 (P)	101.4	1091	
1735 RP	137.8	1483	
1736	80.9	871	
1738 RP	93.9	1011	
1747 RP (P)	148.8	1602	
1751 RP (P)	183.6	1976	
1753	161.8	1742	
1754	80.9	871	

1761 (P)	89.3	961
1762 (P)	15.0	161
1765 (P)	8.2	88
1766	80.9	871
1767	80.9	871
1768	80.9	871
1769 S.A	80.9	871
1769 S.B (P)	403.3	4341
1771	121.4	1307
1772	80.9	871
1773	80.9	871
1774 (P)	12.2	131
1775 (P)	96.1	1034
1790 (P)	65.1	701
1791	121.4	1307
1792	121.4	1307
1796	121.4	1307
1803 (P)	193.5	2083
1804	161.8	1742
1805	80.9	871
1806	40.5	436
1807	80.9	871
1808	80.9	871
1809	121.4	1307
1810 (P)	14.5	156
1812 (P)	20.5	221
1815 (P)	13.7	147
1816 (P)	292.2	3145
1817 (P)	198.2	2133
1818 (P)	82.3	886
1820 (P)	93.5	1006
1821	121.4	1307
1822	40.5	436
1823 (P)	180.0	1938
1824	161.8	1742
1825 (P)	23.2	250
1826 (P)	41.4	446
1832 (P)	59.3	638
1872 (P)	13.3	143
1873	121.4	1307
1874 (P)	246.4	2652
1875 (P)	34.2	368
1880 (P)	103.2	1111
1887 (P)	41.5	447
1888 (P)	274.5	2955
1889 (P)	56.6	609
1890 (P)	61.7	664
1891 (P)	213.8	2301
1892 (P)	271.0	2917
1893	40.5	436
1894 (P)	249.4	2685
1895 (P)	33.2	357
1898 (P)	11.5	124
1900 (P)	53.5	576
1904 (P)	149.8	1612
1905 (P)	91.4	984
1906	202.3	2178
1907 (P)	126.9	1366
1908	80.9	871
1909	323.8	3485
1910	283.3	3049
1911	202.3	2178
2262	242.8	2614
2263	121.4	1307
2401 RP (P)	65.1	701
2402	202.3	2178
2404 (P)	56.9	602
2405 (P)	67.7	729
2410 (P)	13.4	144
2411 (P)	280.4	3018
2412	121.4	1307
2413	40.5	436
2415	121.4	1307
2416 (P)	214.5	2309
2418 (P)	3.6	39
2419 (P)	142.8	1537
2420	80.9	871
2421 (P)	70.1	755
2435 (P)	85.3	918
2436 (P)	375.1	4038
2445 (P)	99.8	1074
2446 (P)	67.2	723
2447 (P)	104.3	1123
2448 (P)	21.0	226
2456 (P)	59.0	635
2991 S.D	704.0	7578
2991 S.E (P)	15.9	171
2994 RP	776.8	8361
總面積 TOTAL AREA	23097.7	248636



比例尺 SCALE 1:1 000  
metres 20 0 20 40 60 80 100 metres

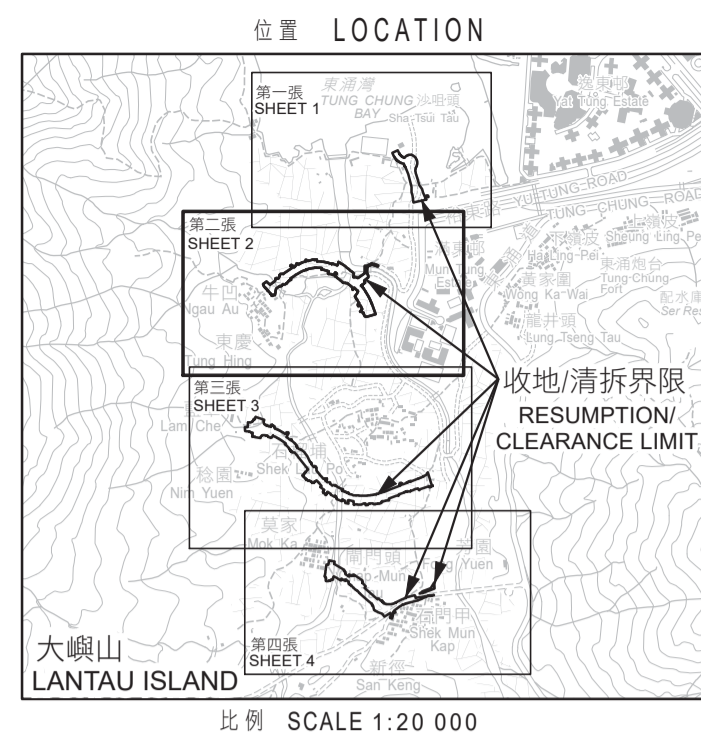
只作識別用  
FOR IDENTIFICATION PURPOSES ONLY

已簽署 SIGNED  
(凌家輝) (K F LING)  
離島地政專員 District Lands Officer, Islands  
日期 Date 10 NOV 2022

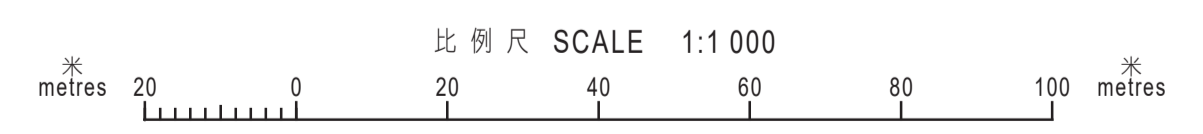
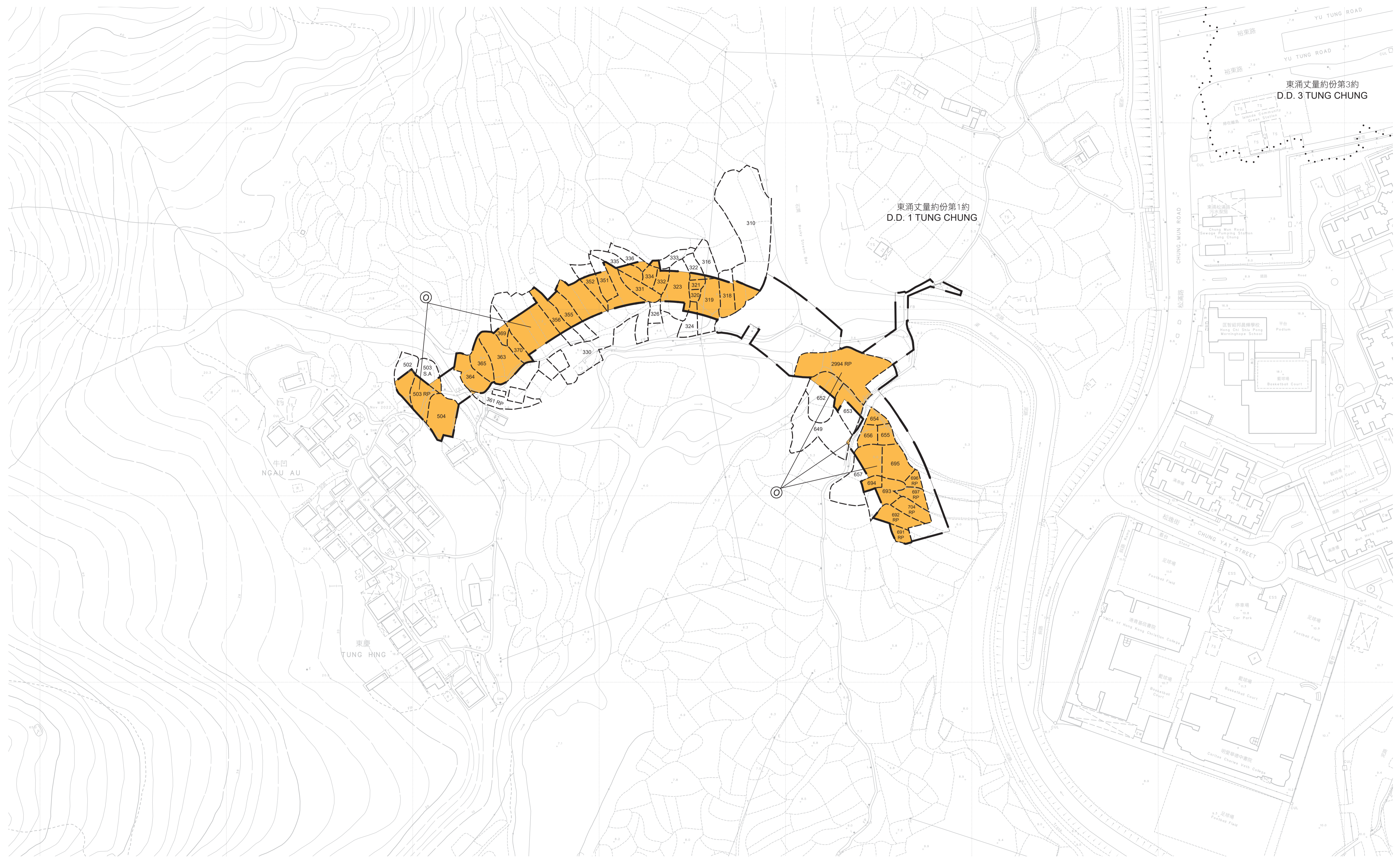
地政總署 離島地政處  
District Lands Office, Islands  
Lands Department  
圖則由離島測量處繪製  
Plan Prepared by District Survey Office, Islands  
© 香港特別行政區政府 版權所有 Copyright reserved - Hong Kong SAR Government

收地圖則  
道路(工程、使用及補償)條例(第370章)  
工務計劃項目第7786CL號東涌新市鎮擴展(L22號公路、L24號公路、L25號公路、L26號公路及L28號公路道路工程)  
RESUMPTION PLAN  
ROADS (WORKS, USE AND COMPENSATION) ORDINANCE (CHAPTER 370)  
PWP ITEM NO. 7786CL TUNG CHUNG NEW TOWN EXTENSION (ROAD WORKS AT ROAD L22, ROAD L24, ROAD L25, ROAD L26 AND ROAD L28)

檔案編號 File No. LD DLO/IS 05/CRN/2021/K/TCNTE  
LD DSO/IS W4210  
測量圖編號 Survey Sheet No. 9-SE-8C & 13A  
發展藍圖編號 Layout Plan No. ....  
參考圖編號 Reference Plan No. 251854/SK/0313B  
(土木工程拓展署 CEDD)  
圖則編號 PLAN No. ISM3452 (四張的第一張)  
(SHEET 1 OF 4)  
日期 Date: 8/11/2022



- 圖例 LEGEND
- 收地/清拆界限 RESUMPTION / CLEARANCE LIMIT
  - 將予收回的土地 LAND TO BE RESUMED
  - 地段界線 LOT BOUNDARY
  - D.D. 丈量約份 DEMARCATION DISTRICT
  - RP 餘段 REMAINING PORTION
  - S. 分段 SECTION
  - 丈量約份界線 DEMARCATION DISTRICT BOUNDARY
  - 橙色 COLOURED ORANGE



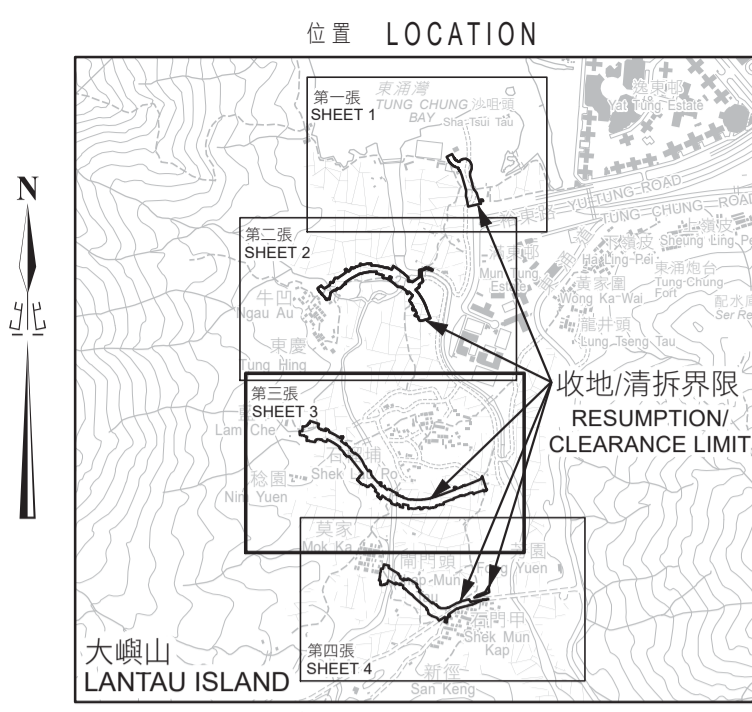
只作識別用  
FOR IDENTIFICATION PURPOSES ONLY

已簽署 SIGNED  
(凌家輝) (K F LING)  
離島地政專員 District Lands Officer, Islands  
日期 Date 10 NOV 2022

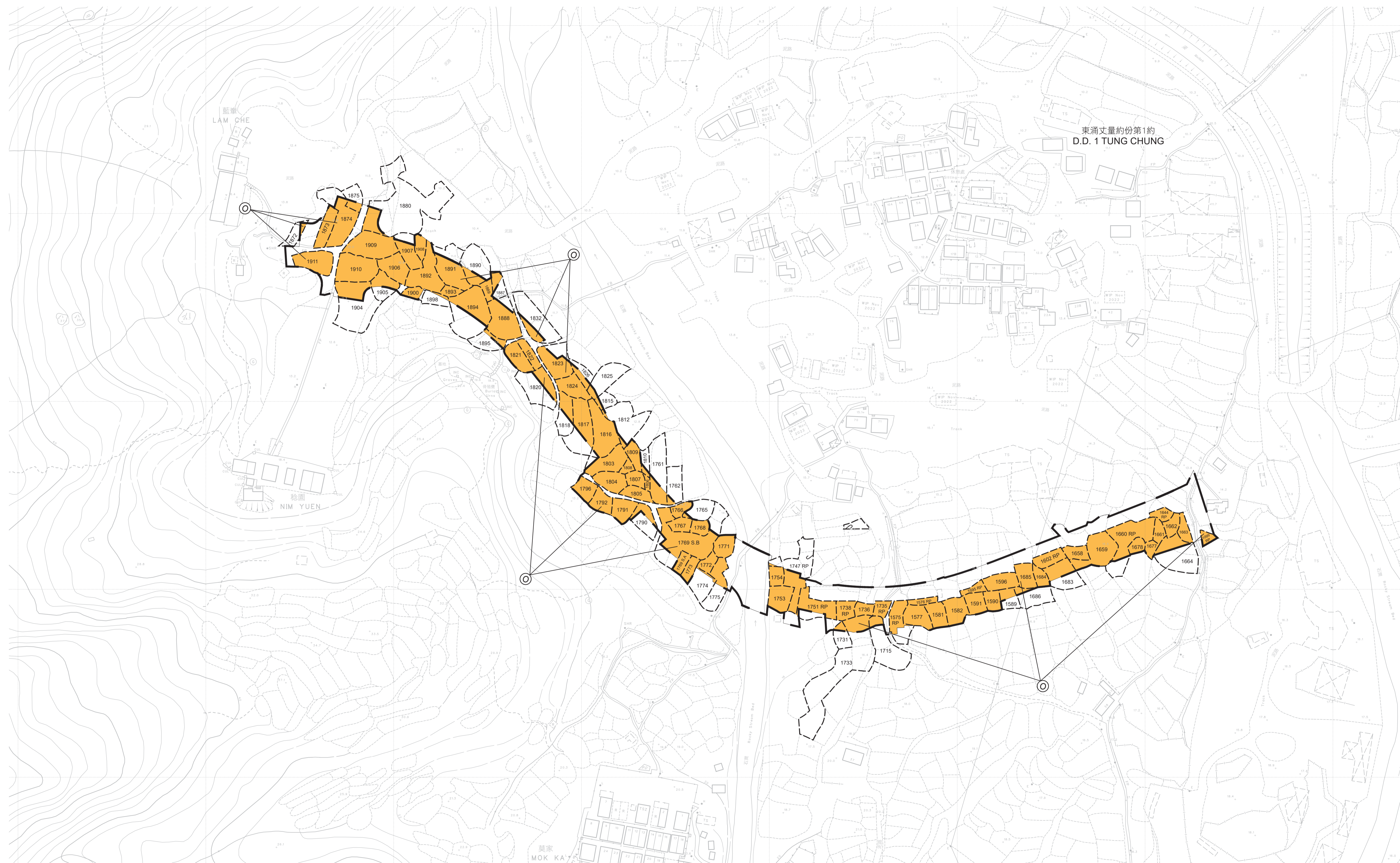
地政總署 離島地政處  
District Lands Office, Islands  
Lands Department  
圖則由離島測量處繪製  
Plan Prepared by District Survey Office, Islands  
© 香港特別行政區政府 版權所有 Copyright reserved - Hong Kong SAR Government

收地圖則  
道路(工程、使用及補償)條例(第370章)  
工務計劃項目第7786CL號東涌新市鎮擴展(L22號公路、L24號公路、L25號公路、L26號公路及L28號公路道路工程)  
RESUMPTION PLAN  
ROADS (WORKS, USE AND COMPENSATION) ORDINANCE (CHAPTER 370)  
PWP ITEM NO. 7786CL TUNG CHUNG NEW TOWN EXTENSION (ROAD WORKS AT ROAD L22, ROAD L24, ROAD L25, ROAD L26 AND ROAD L28)

檔案編號 File No.	LD DLO/IS 05/CRN/2021/K/TCNTE LD DSO/IS W4210
測量圖編號 Survey Sheet No.	9-SE-13A
發展藍圖編號 Layout Plan No.	.....
參考圖編號 Reference Plan No.	251854/SK/0303B (土木工程拓展署 CEDD)
圖則編號 PLAN No.	ISM3452 (四張的第二張) (SHEET 2 OF 4)
日期 Date	8/11/2022



- 圖例 LEGEND
- 收地/清拆界限 RESUMPTION / CLEARANCE LIMIT
  - 將予收回的土地 LAND TO BE RESUMED
  - 地段界線 LOT BOUNDARY
  - D.D. 丈量約份 DEMARCATION DISTRICT
  - RP 餘段 REMAINING PORTION
  - S. 分段 SECTION
  - 橙色 COLOURED ORANGE



只作識別用  
FOR IDENTIFICATION PURPOSES ONLY

已簽署 SIGNED  
(凌家輝) (K F LING)  
離島地政專員 District Lands Officer, Islands  
日期 Date 10 NOV 2022

地政總署 離島地政處  
District Lands Office, Islands  
Lands Department  
圖則由離島測量處繪製  
Plan Prepared by District Survey Office, Islands  
© 香港特別行政區政府 版權所有 Copyright reserved - Hong Kong SAR Government

收地圖則  
道路(工程、使用及補償)條例(第370章)  
工務計劃項目第7786CL號東涌新市鎮擴展(L22號公路、L24號公路、L25號公路、L26號公路及L28號公路道路工程)  
RESUMPTION PLAN  
ROADS (WORKS, USE AND COMPENSATION) ORDINANCE (CHAPTER 370)  
PWP ITEM NO. 7786CL TUNG CHUNG NEW TOWN EXTENSION (ROAD WORKS AT ROAD L22, ROAD L24, ROAD L25, ROAD L26 AND ROAD L28)

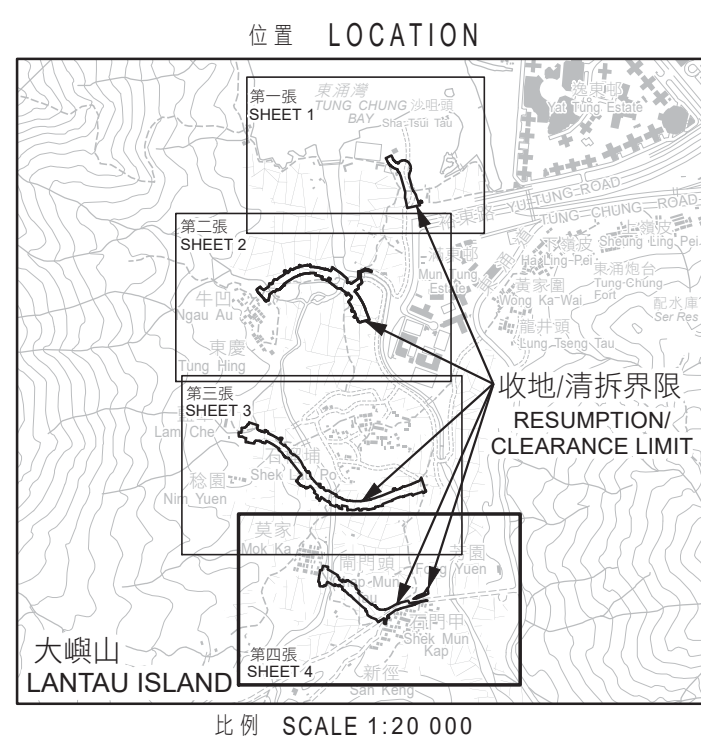
檔案編號 File No. LD DLO/IS 05/CRN/2021/K/TCNTE  
LD DSO/IS W4210

測量圖編號 Survey Sheet No. 9-SE-13A & 13C

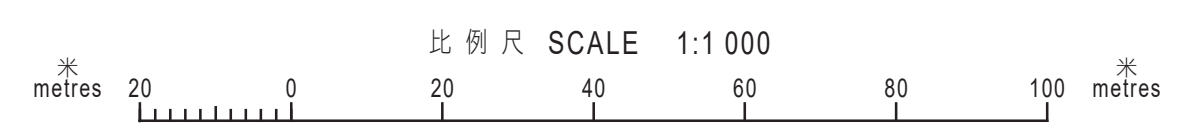
發展藍圖編號 Layout Plan No. ....

參考圖編號 Reference Plan No. 251854/SK/0306C &  
251854/SK/0307B  
(土木工程師簽署 CEDD)

圖則編號 PLAN No. ISM3452 (四張的第三張)  
(SHEET 3 OF 4)  
日期 Date: 8/11/2022



- 圖例 LEGEND
- 收地/清拆界限 RESUMPTION/CLEARANCE LIMIT
  - 將予收回的土地 LAND TO BE RESUMED
  - 地段界線 LOT BOUNDARY
  - D.D. 丈量約份 DEMARCATION DISTRICT
  - R.P. 餘段 REMAINING PORTION
  - 丈量約份界線 DEMARCATION DISTRICT BOUNDARY
  - 着色 COLOURED ORANGE



只作識別用  
FOR IDENTIFICATION PURPOSES ONLY

已簽署 SIGNED  
(凌家輝) (K F LING)  
離島地政專員 District Lands Officer, Islands  
日期 Date 10 NOV 2022

地政總署 離島地政處  
District Lands Office, Islands  
Lands Department  
圖則由離島測量處繪製  
Plan Prepared by District Survey Office, Islands  
© 香港特別行政區政府 版權所有 Copyright reserved - Hong Kong SAR Government

收地圖則  
道路(工程、使用及補償)條例(第370章)  
工務計劃項目第7786CL號東涌新市鎮擴展(L22號公路、L24號公路、L25號公路、L26號公路及L28號公路道路工程)  
RESUMPTION PLAN  
ROADS (WORKS, USE AND COMPENSATION) ORDINANCE (CHAPTER 370)  
PWP ITEM NO. 7786CL TUNG CHUNG NEW TOWN EXTENSION (ROAD WORKS AT ROAD L22, ROAD L24, ROAD L25, ROAD L26 AND ROAD L28)

檔案編號 File No.	LD DLO/IS 05/CRN/2021/K/TCNTE LD DSO/IS W4210
測量圖編號 Survey Sheet No.	9-SE-13C
發展藍圖編號 Layout Plan No.	.....
參考圖編號 Reference Plan No.	251854/SK/0309B (土木工程拓展署 CEDD)
圖則編號 PLAN No.	ISM3452 (四張的第四張) (SHEET 4 OF 4)